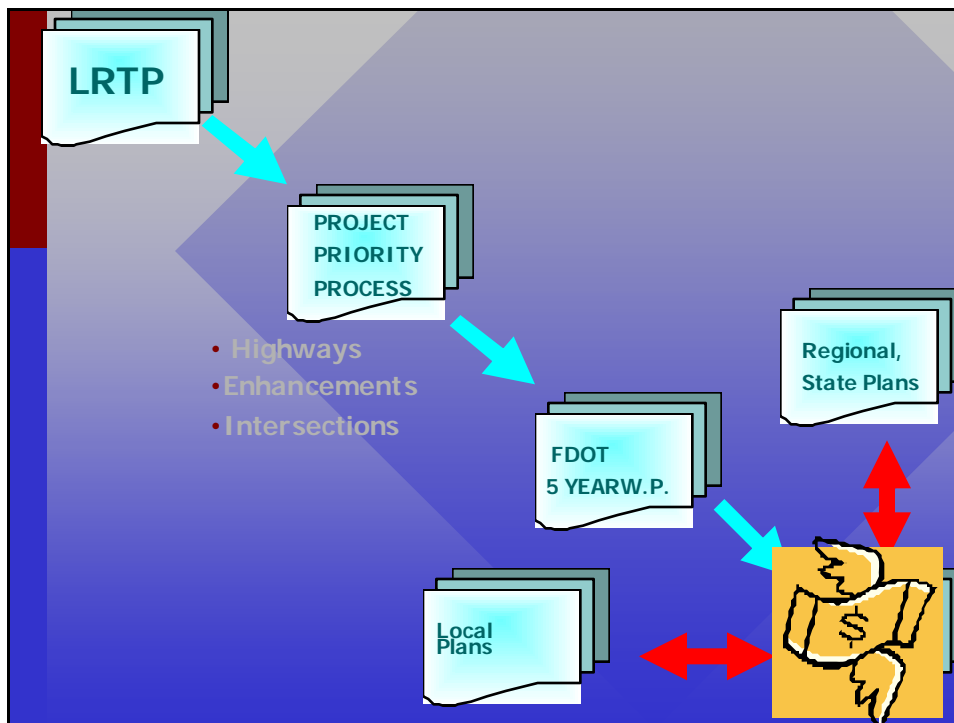
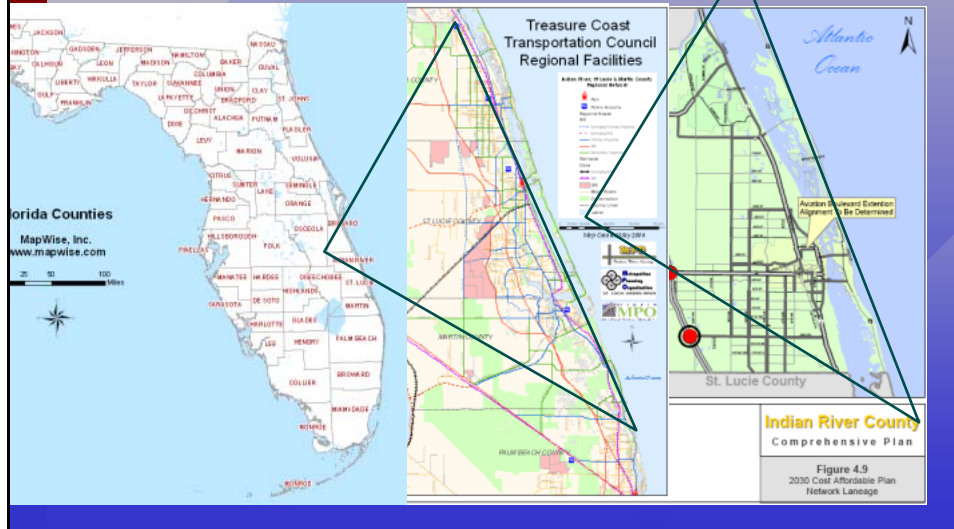


Indian River County MPO LRTP 2035 Update

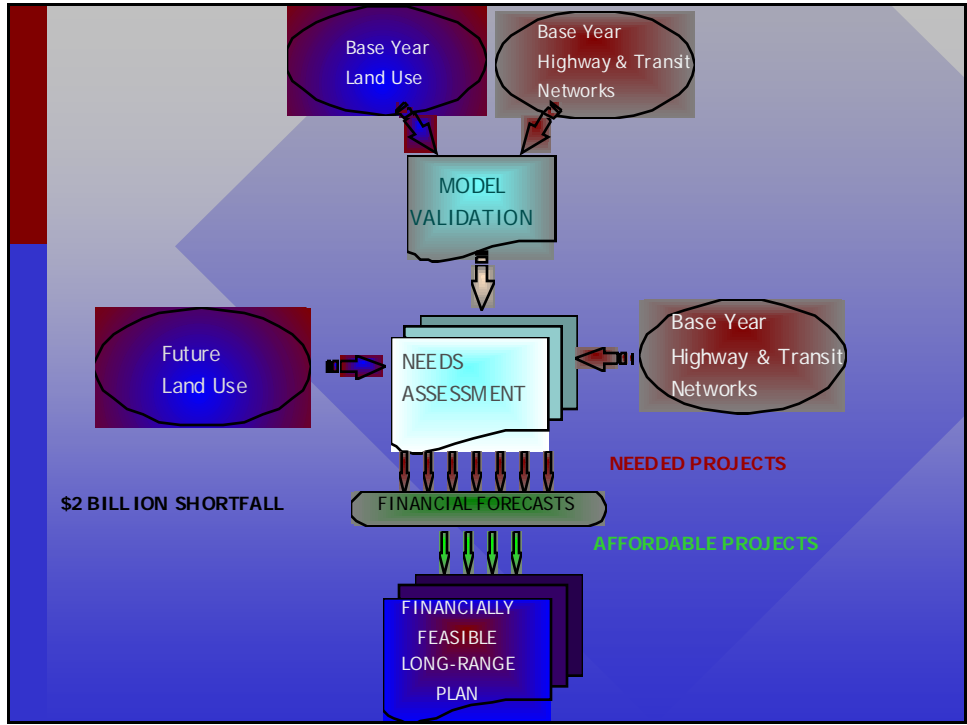


Overview of Project

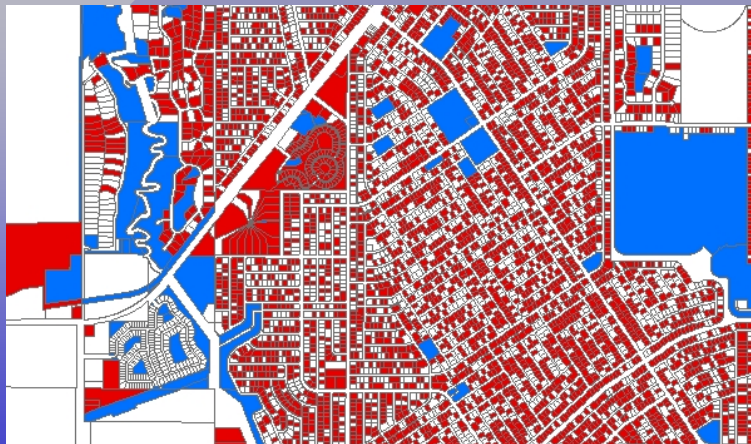
- Federally Required (SAFETEA-LU)
- Prescribed Methodology
- Extensive Public Involvement
- Specific Project Tasks
- Schedule: Approximately 20 mos.

Safe, Efficient, Transportation Equity Act

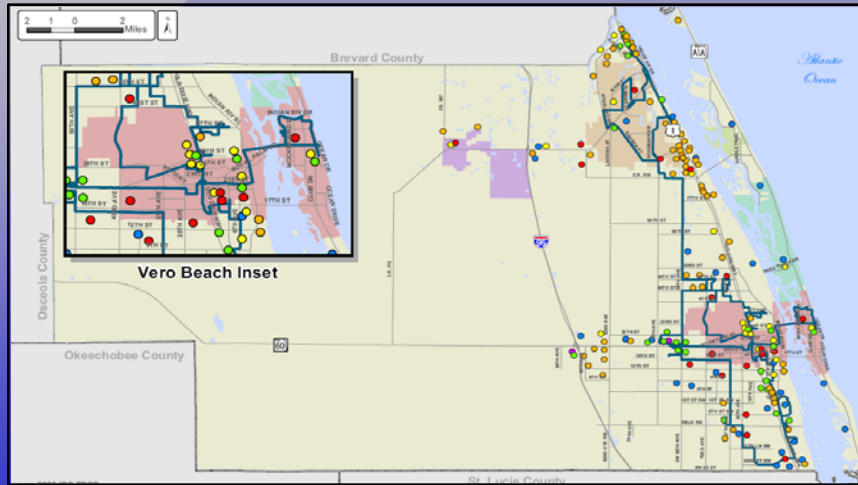
- 8 Guiding Factors under Safe Efficient Equity Act
 - Mobility
 - Safety/Security
 - Clean, Fuel Efficient, etc
- FDOT Emphasis on Regionalism



Current Land Use & Population

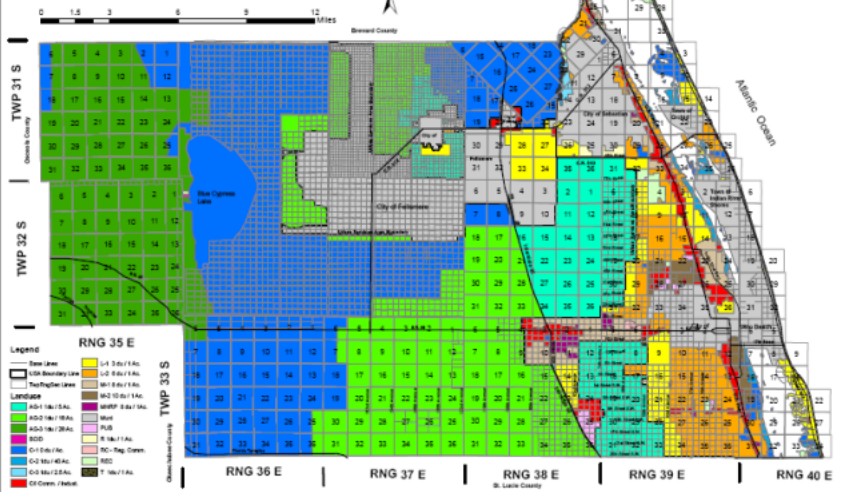


Major Attractors

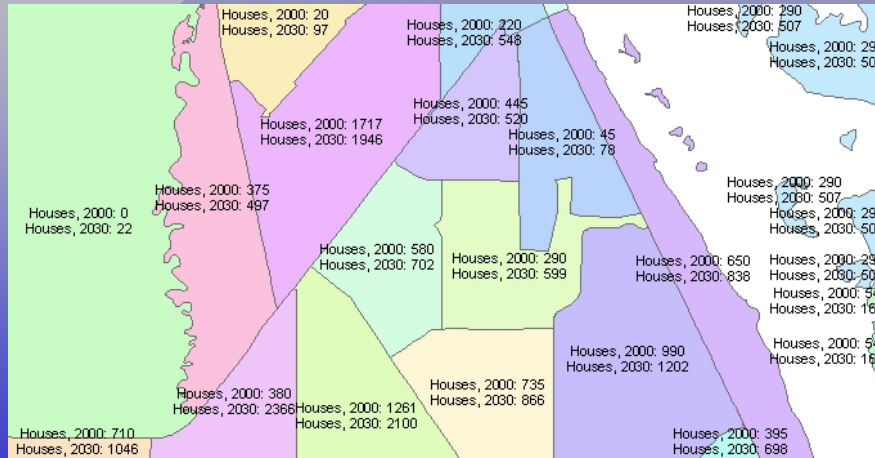


Indian River County Future Land Use Map

Adopted March 17, 1998 / Updated January 14, 2008



2030 Population



Land Use/Transportation Workshops

